








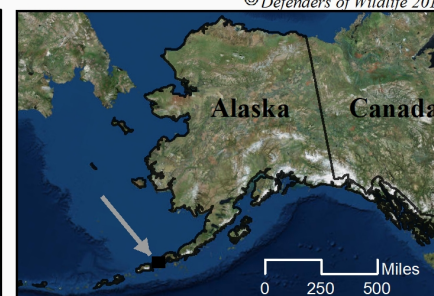
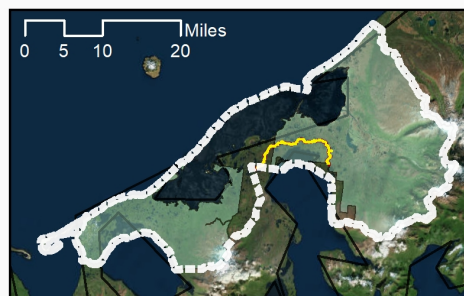




## Survey of Proposed Road through Izembek National Wildlife Refuge

© Defenders of Wildlife 2018

-  Refuge Boundary
-  Unpaved Road
-  Right-of-Way Boundary
-  Roadbend and Shoulders (25' width)
-  Izembek Wilderness



Source: Esri, DigitalGlobe, GeoEye, Earthstar Geographics, CNES/Airbus DS, USDA, USGS, AeroGRID, IGN, and the GIS User Community